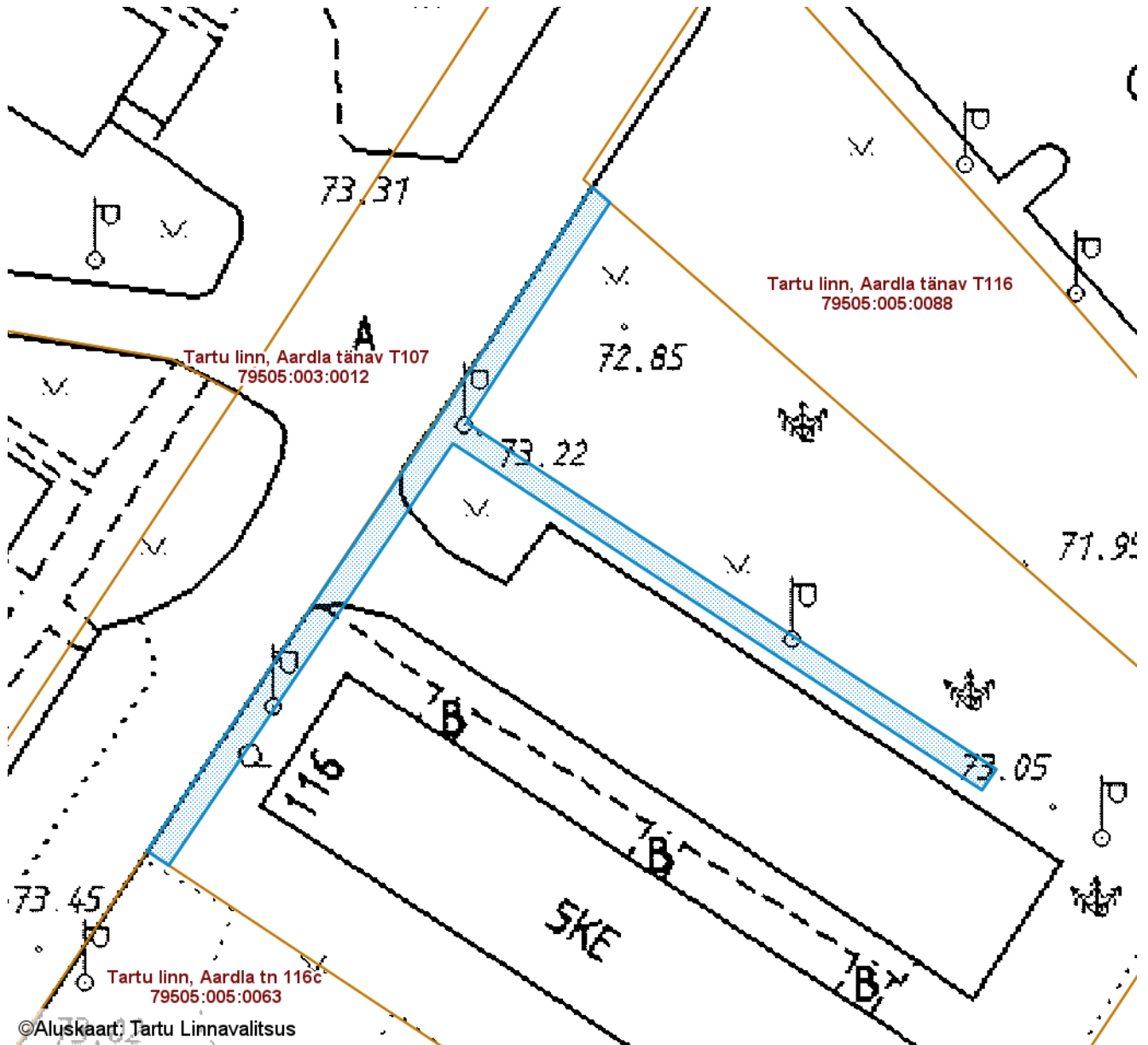


# SUNDVALDUSE ALA ASENDIPLAAN

Tartu maakond, Tartu linn, Tartu linn, Aardla tn 116 (79505:005:0055)

M 1 : 500



## Sundvalduse ala koordinaadid

Nr	X	Y
1	6471085.54	657230.55
2	6471119.00	657253.10
3	6471136.98	657265.03
4	6471135.78	657266.40
5	6471118.73	657255.30
6	6471091.88	657296.33
7	6471090.26	657295.23
8	6471117.11	657254.23
9	6471084.43	657232.22

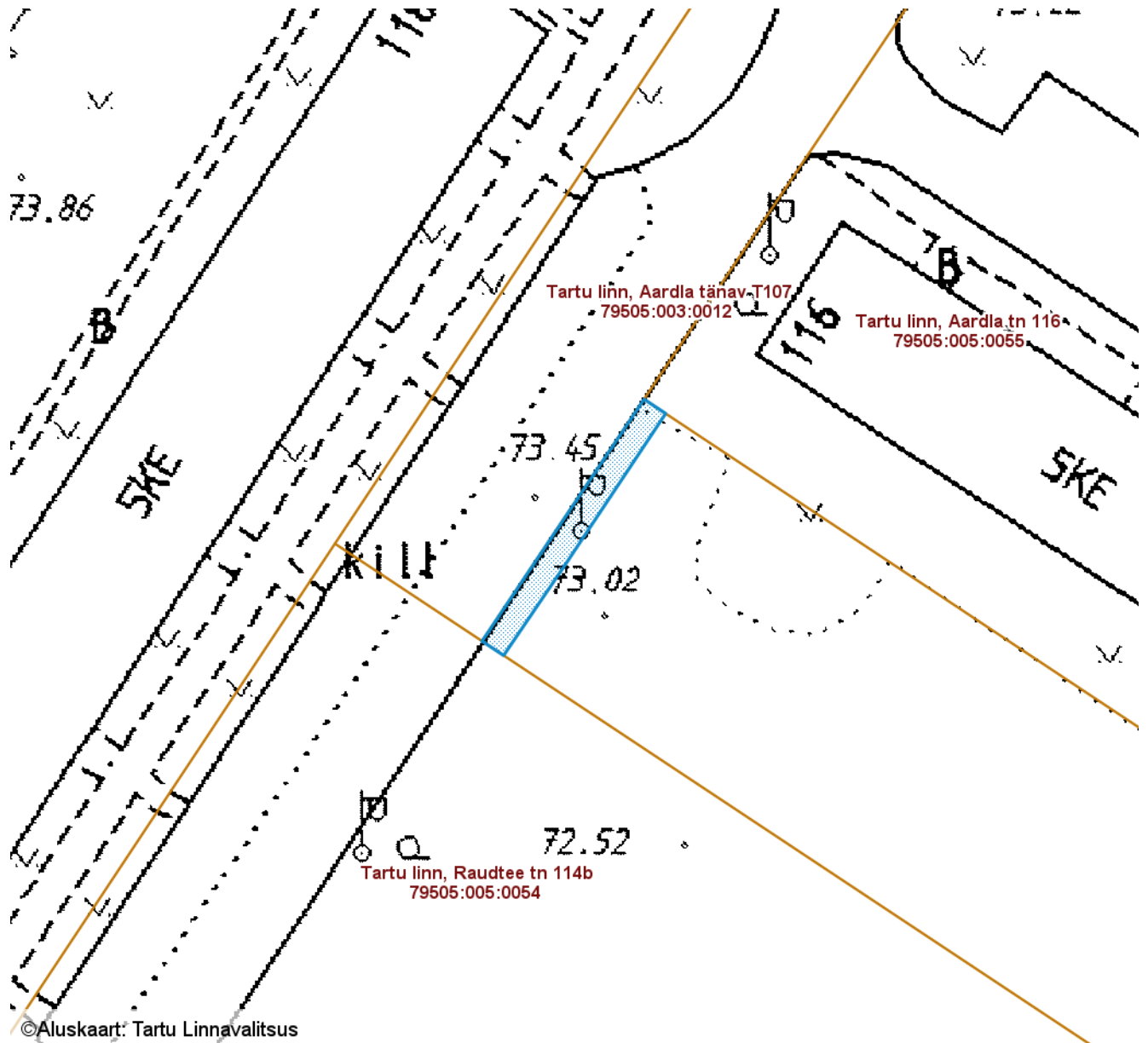
— Sundvalduse ala pindala  
ligikaudu 217 m<sup>2</sup>  
(Tänavavalgustuse mast/mastid, 0,4 kV  
maakaabelliin)

Koostas: **Pille Toom**

# SUNDVALDUSE ALA ASENDIPLAAN

Tartu maakond, Tartu linn, Tartu linn, Aardla tn 116c (79505:005:0063)

M 1 : 500



— Sundvalduse ala pindala  
ligikaudu 46 m<sup>2</sup>  
(Tänavavalgustuse mast/mastid, 0,4 kV  
maakaabelliin)

## Sundvalduse ala koordinaadid

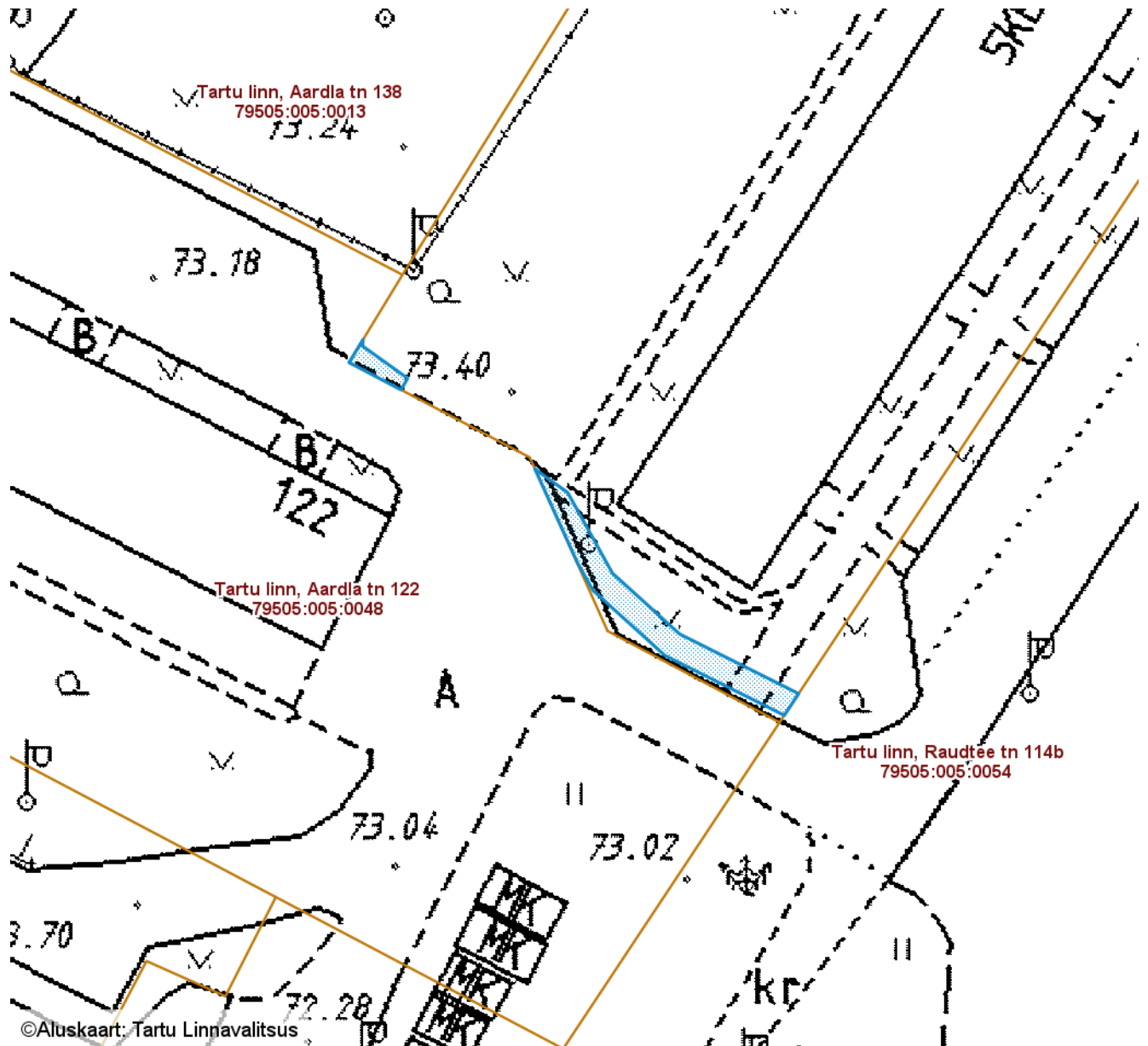
Nr	X	Y
1	6471066.78	657217.99
2	6471070.01	657220.15
3	6471085.54	657230.55
4	6471084.43	657232.22
5	6471072.58	657224.35
6	6471065.67	657219.66

Koostas: **Pille Toom**

# SUNDVALDUSE ALA ASENDIPLAAN

Tartu maakond, Tartu linn, Tartu linn, Aardla tn 118 (79505:005:0046)

M 1 : 500



©Aluskaart: Tartu Linnavalitsus

## Sundvalduse ala koordinaadid

— Sundvalduse ala pindala  
ligikaudu 57 m<sup>2</sup>  
(Tänavavalgustuse mast/mastid, 0,4 kV  
maakaabelliin)

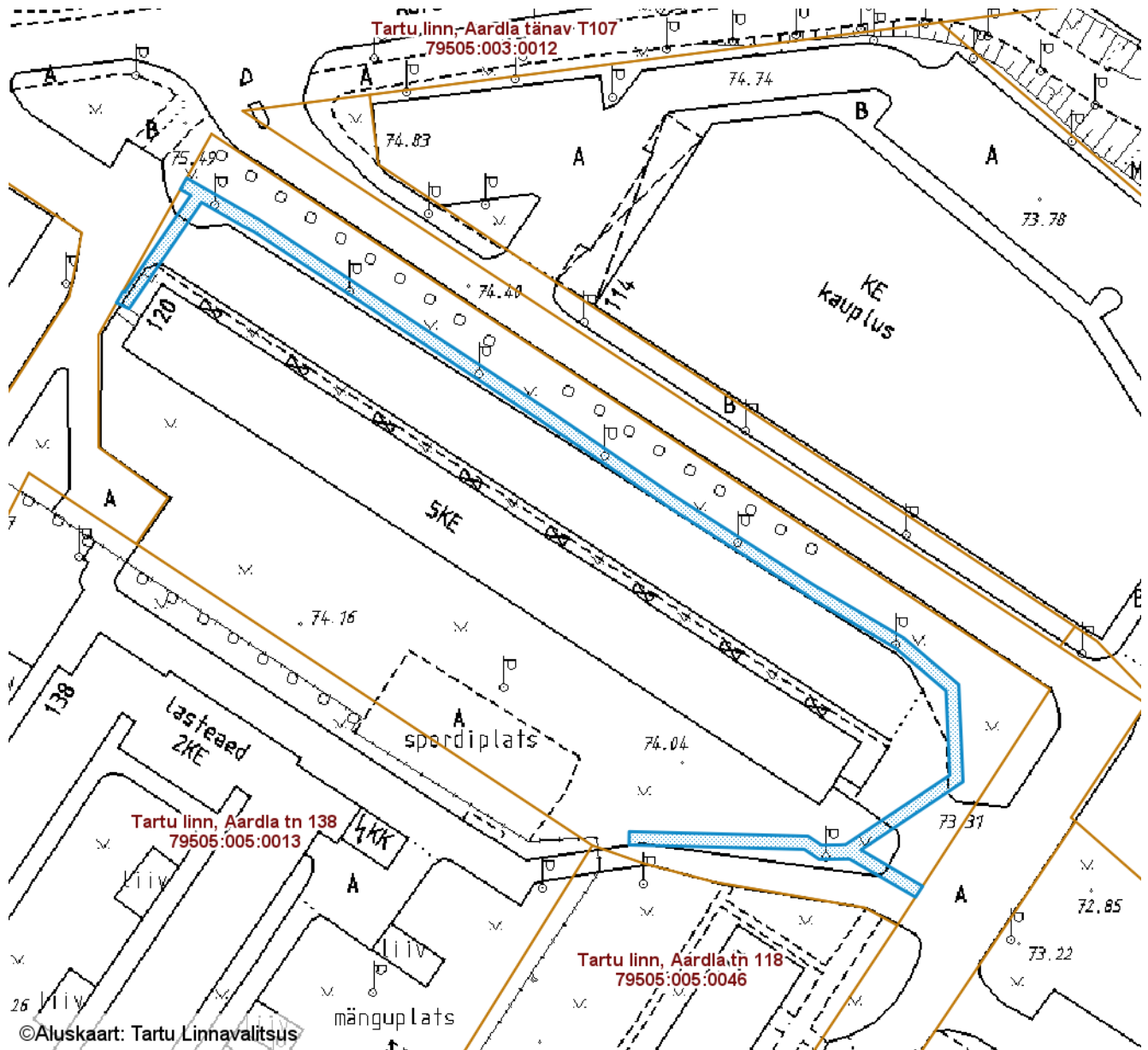
Nr	X	Y
1	6471053.15	657140.65
2	6471054.91	657141.72
3	6471054.42	657141.70
4	6471051.92	657145.19
5	6471051.03	657144.67
6	6471044.88	657155.07
7	6471037.62	657158.36
8	6471035.48	657159.56
9	6471030.44	657165.14
10	6471025.80	657174.39
11	6471027.48	657175.51
12	6471032.10	657166.28
13	6471036.81	657161.07
14	6471043.08	657157.59

Koostas: **Pille Toom**

## SUNDVALDUSE ALA ASENDIPLAAN

Tartu maakond, Tartu linn, Tartu linn, Aardla tn 120 (79505:005:0056)

M 1 : 1000



Sundvalduse ala pindala  
ligikaudu 483 m<sup>2</sup>  
(Tänavavalgustuse mast/mastid, 0,4 kV maakaabelliin)

Koostas: **Pille Toom**

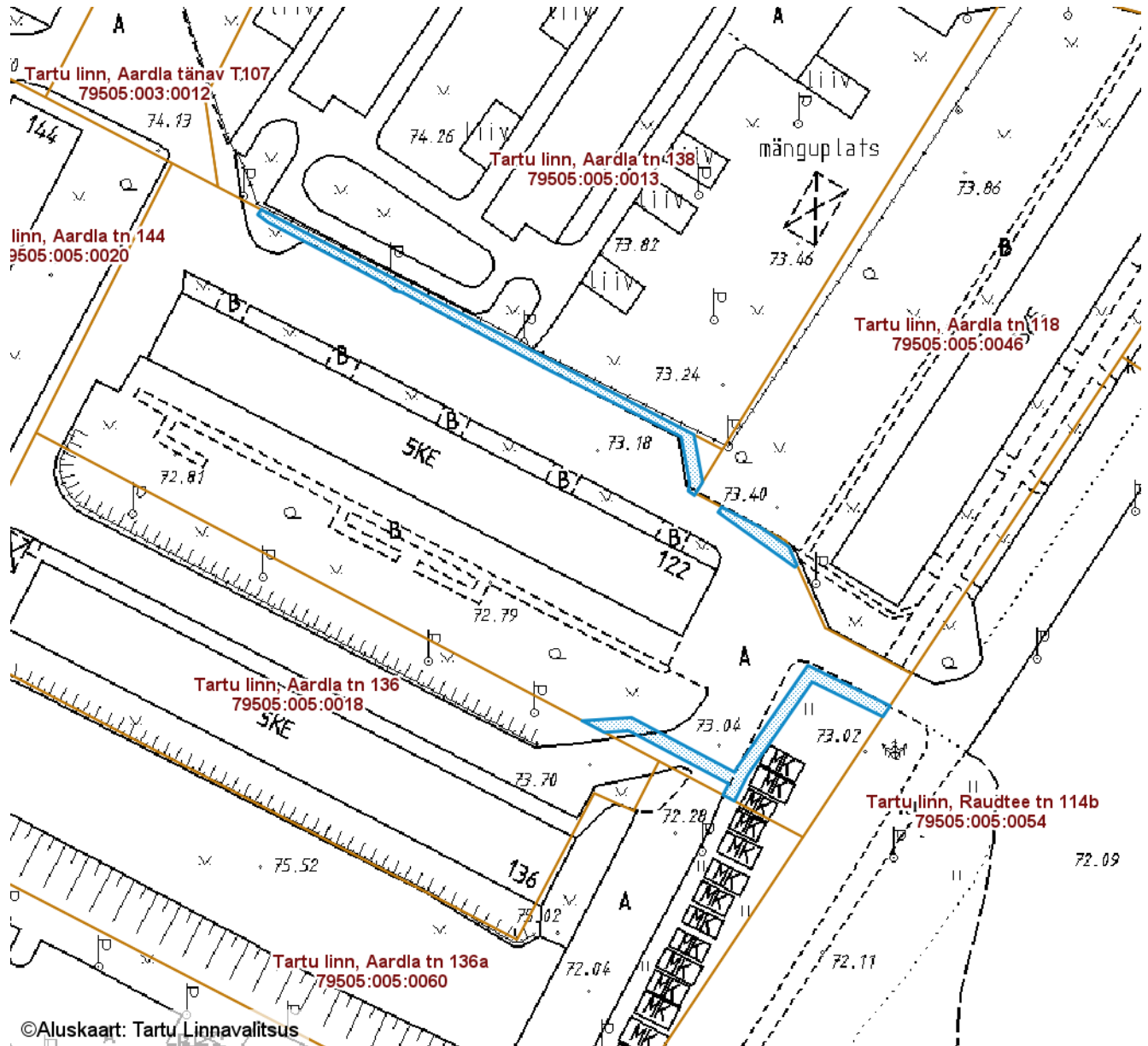
**Sundvalduse ala koordinaadid**

Nr	X	Y
1	6471217.08	657116.86
2	6471218.82	657117.84
3	6471218.70	657118.11
4	6471233.69	657128.33
5	6471234.59	657126.72
6	6471236.33	657127.70
7	6471229.99	657138.77
8	6471216.28	657159.54
9	6471200.36	657183.77
10	6471187.17	657203.15
11	6471173.46	657224.61
12	6471165.30	657238.49
13	6471158.10	657246.98
14	6471143.10	657247.65
15	6471132.57	657231.89
16	6471126.96	657241.40
17	6471125.28	657240.31
18	6471131.18	657230.10
19	6471131.12	657225.43
20	6471132.66	657223.13
21	6471133.34	657196.05
22	6471135.40	657196.08
23	6471134.69	657223.70
24	6471133.31	657225.79
25	6471133.35	657228.77
26	6471133.40	657229.53
27	6471144.11	657245.60
28	6471157.14	657245.02
29	6471163.67	657237.33
30	6471171.29	657224.41
31	6471172.16	657223.20
32	6471185.26	657202.57
33	6471185.99	657201.51
34	6471198.28	657183.28
35	6471198.99	657182.24
36	6471214.54	657158.55
37	6471215.40	657157.36
38	6471228.09	657138.03
39	6471228.92	657136.35
40	6471232.58	657130.00
41	6471216.15	657118.80

## SUNDVALDUSE ALA ASENDIPLAAN

Tartu maakond, Tartu linn, Tartu linn, Aardla tn 122 (79505:005:0048)

M 1 : 1000



©Aluskaart: Tartu Linnavalitsus

Sundvalduse ala pindala

ligikaudu 261 m<sup>2</sup>

(Tänavavalgustuse mast/mastid, 0,4 kV maakaabelliin)

Koostas: **Pille Toom**

**Sundvalduse ala koordinaadid**

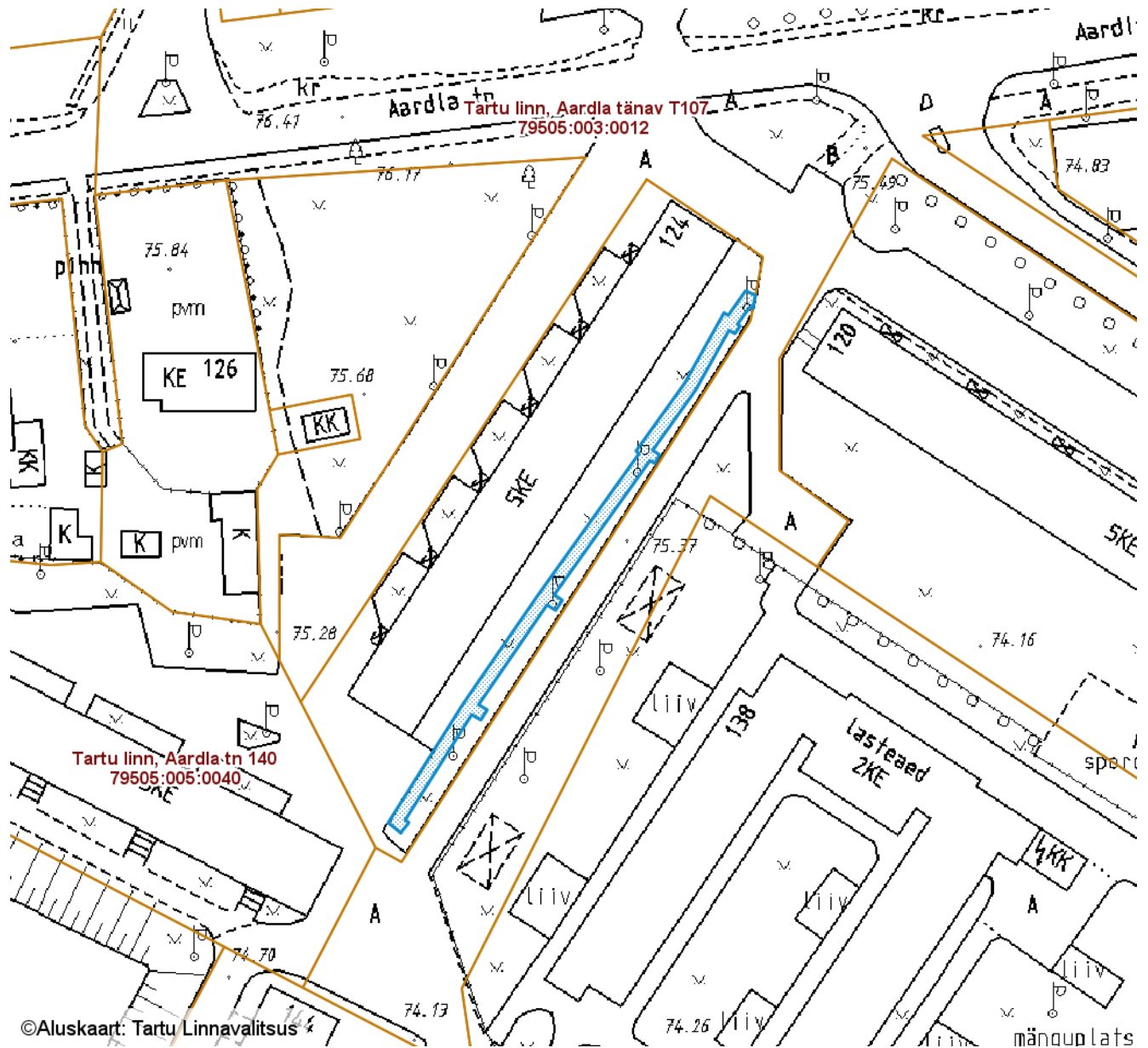
Nr	X	Y
1	6471097.08	657073.44
2	6471062.24	657140.38
3	6471054.91	657141.72
4	6471052.85	657140.46
5	6471053.53	657139.50
6	6471054.72	657139.72
7	6471061.92	657138.41
8	6471072.10	657118.20
9	6471084.28	657095.24
10	6471084.58	657094.03
11	6471085.45	657092.85
12	6471095.15	657074.43
13	6471096.30	657072.88
14	6471051.03	657144.67
15	6471047.82	657150.79
16	6471044.88	657155.07
17	6471043.06	657155.86
18	6471042.09	657156.32
19	6471041.74	657156.02
20	6471050.23	657144.12
21	6471017.96	657123.12
22	6471018.46	657130.72
23	6471010.00	657146.68
24	6471010.53	657146.94
25	6471026.53	657158.01
26	6471020.28	657170.73
27	6471018.60	657169.62
28	6471023.97	657158.67
29	6471009.51	657148.67
30	6471005.54	657146.67
31	6471006.48	657144.87
32	6471008.21	657145.78
33	6471016.43	657130.29
34	6471016.18	657126.50



## SUNDVALDUSE ALA ASENDIPLAAN

Tartu maakond, Tartu linn, Tartu linn, Aardla tn 124 (79505:005:0021)

M 1 : 1000



Sundvalduse ala pindala  
ligikaudu 212 m<sup>2</sup>

(Tänavavalgustuse mast/mastid, 0,4 kV maakaabelliin)

Koostas: **Pille Toom**



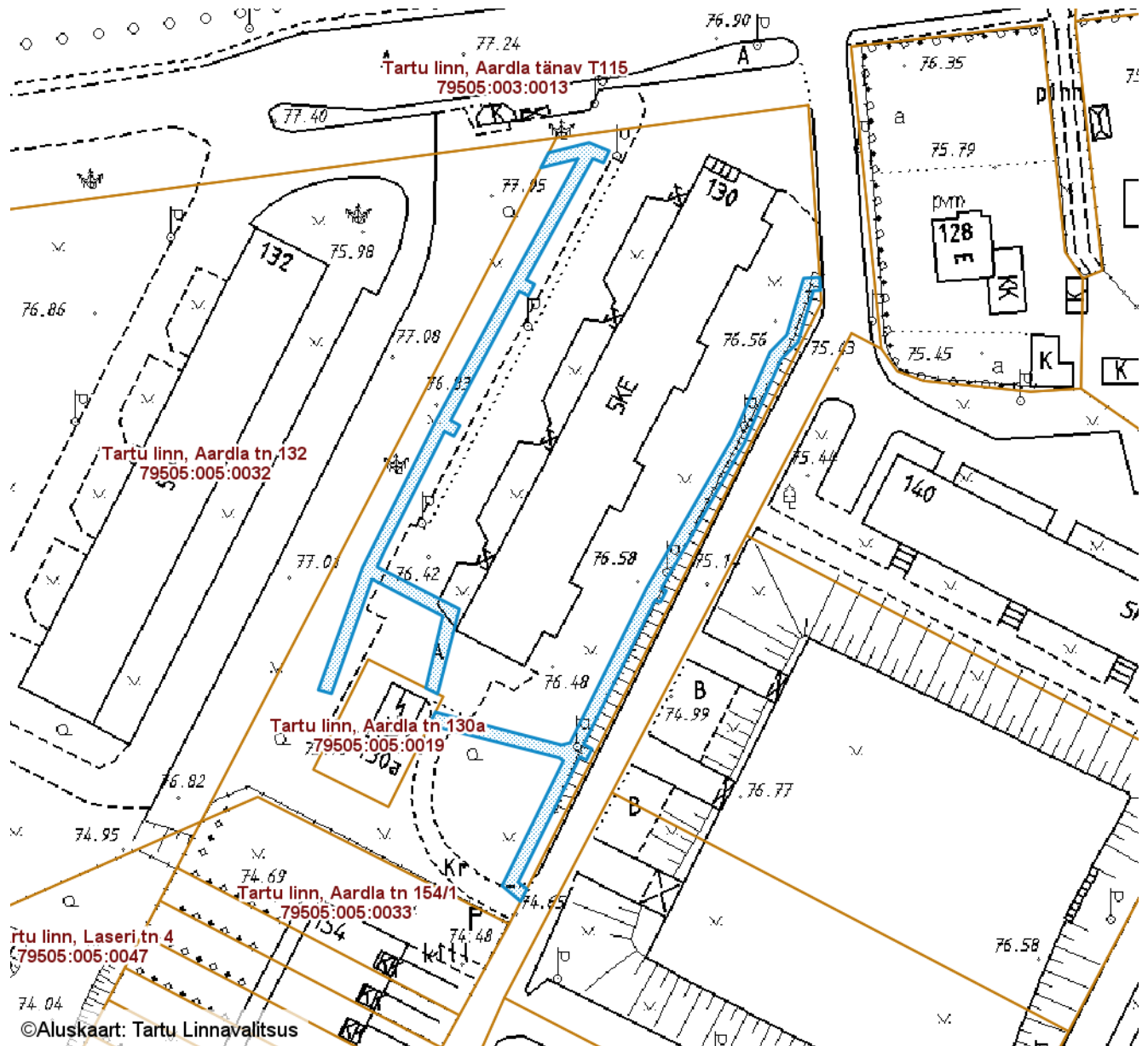
**Sundvalduse ala koordinaadid**

Nr	X	Y
1	6471138.51	657055.24
2	6471140.07	657053.30
3	6471158.18	657064.71
4	6471159.46	657065.57
5	6471175.34	657076.52
6	6471197.39	657092.27
7	6471197.75	657091.78
8	6471208.28	657099.33
9	6471219.25	657105.47
10	6471218.82	657106.10
11	6471222.63	657108.79
12	6471221.98	657110.34
13	6471219.96	657109.95
14	6471220.15	657109.49
15	6471217.46	657107.54
16	6471217.17	657107.96
17	6471216.00	657107.15
18	6471216.50	657106.21
19	6471207.20	657101.02
20	6471197.88	657094.36
21	6471197.19	657095.44
22	6471195.86	657094.68
23	6471196.28	657093.94
24	6471175.45	657079.08
25	6471174.61	657080.34
26	6471173.05	657079.30
27	6471173.88	657077.95
28	6471158.39	657067.33
29	6471157.59	657068.66
30	6471156.02	657067.68
31	6471156.85	657066.26
32	6471140.51	657055.94
33	6471140.07	657056.49

## SUNDVALDUSE ALA ASENDIPLAAN

Tartu maakond, Tartu linn, Tartu linn, Aardla tn 130 (79505:005:0014)

M 1 : 1000



Sundvalduse ala pindala  
ligikaudu 529 m<sup>2</sup>  
(Tänavavalgustuse mast/mastid, 0,4 kV maakaabelliin)

Koostas: **Pille Toom**

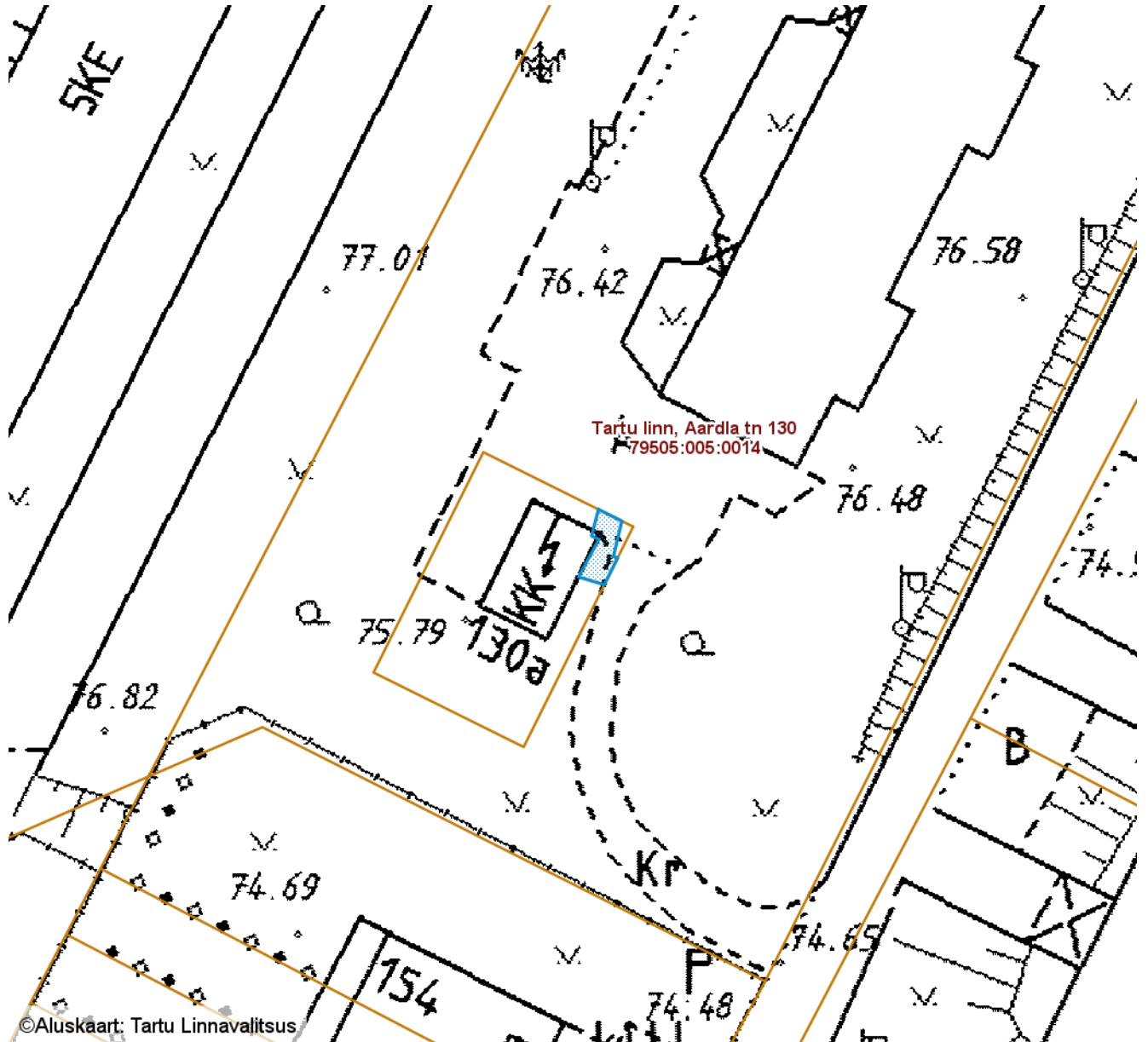
**Sundvalduse ala koordinaadid**

Nr	X	Y
1	6471151.00	656898.70
2	6471145.28	656909.67
3	6471134.12	656907.04
4	6471133.22	656908.85
5	6471134.21	656909.12
6	6471146.37	656912.23
7	6471152.89	656899.48
8	6471155.56	656900.69
9	6471173.92	656909.95
10	6471173.17	656911.39
11	6471174.83	656912.31
12	6471175.62	656910.89
13	6471195.64	656921.55
14	6471194.93	656922.93
15	6471196.72	656923.90
16	6471197.40	656922.62
17	6471216.21	656932.93
18	6471215.55	656934.59
19	6471217.41	656935.47
20	6471218.67	656932.37
21	6471217.11	656926.09
22	6471214.79	656924.88
23	6471216.19	656930.64
24	6471198.10	656920.72
25	6471175.13	656908.39
26	6471156.24	656898.94
27	6471152.76	656897.21
28	6471133.83	656890.38
29	6471133.27	656892.41
30	6471130.37	656908.53
31	6471125.28	656928.09
32	6471125.62	656929.43
33	6471149.72	656941.34
34	6471173.07	656954.71
35	6471186.19	656960.42
36	6471188.84	656963.01
37	6471197.65	656965.64
38	6471197.79	656968.12
39	6471195.79	656968.25
40	6471195.73	656967.15
41	6471187.76	656964.77
42	6471185.05	656962.11
43	6471172.13	656956.47
44	6471149.60	656943.60
45	6471149.20	656944.32
46	6471147.44	656943.42
47	6471147.79	656942.62
48	6471125.39	656931.52
49	6471124.69	656932.79
50	6471122.96	656931.95
51	6471123.46	656930.93
52	6471104.00	656921.37
53	6471102.98	656922.71
54	6471101.04	656921.74
55	6471103.46	656918.87
56	6471122.83	656928.38
57	6471123.32	656927.73
58	6471128.40	656907.56

# SUNDVALDUSE ALA ASENDIPLAAN

Tartu maakond, Tartu linn, Tartu linn, Aardla tn 130a (79505:005:0019)

M 1 : 500



©Aluskaart: Tartu Linnavalitsus

## Sundvalduse ala koordinaadid

— Sundvalduse ala pindala  
ligikaudu 10 m<sup>2</sup>  
(Tänavavalgustuse mast/mastid, 0,4 kV  
maakaabelliin)

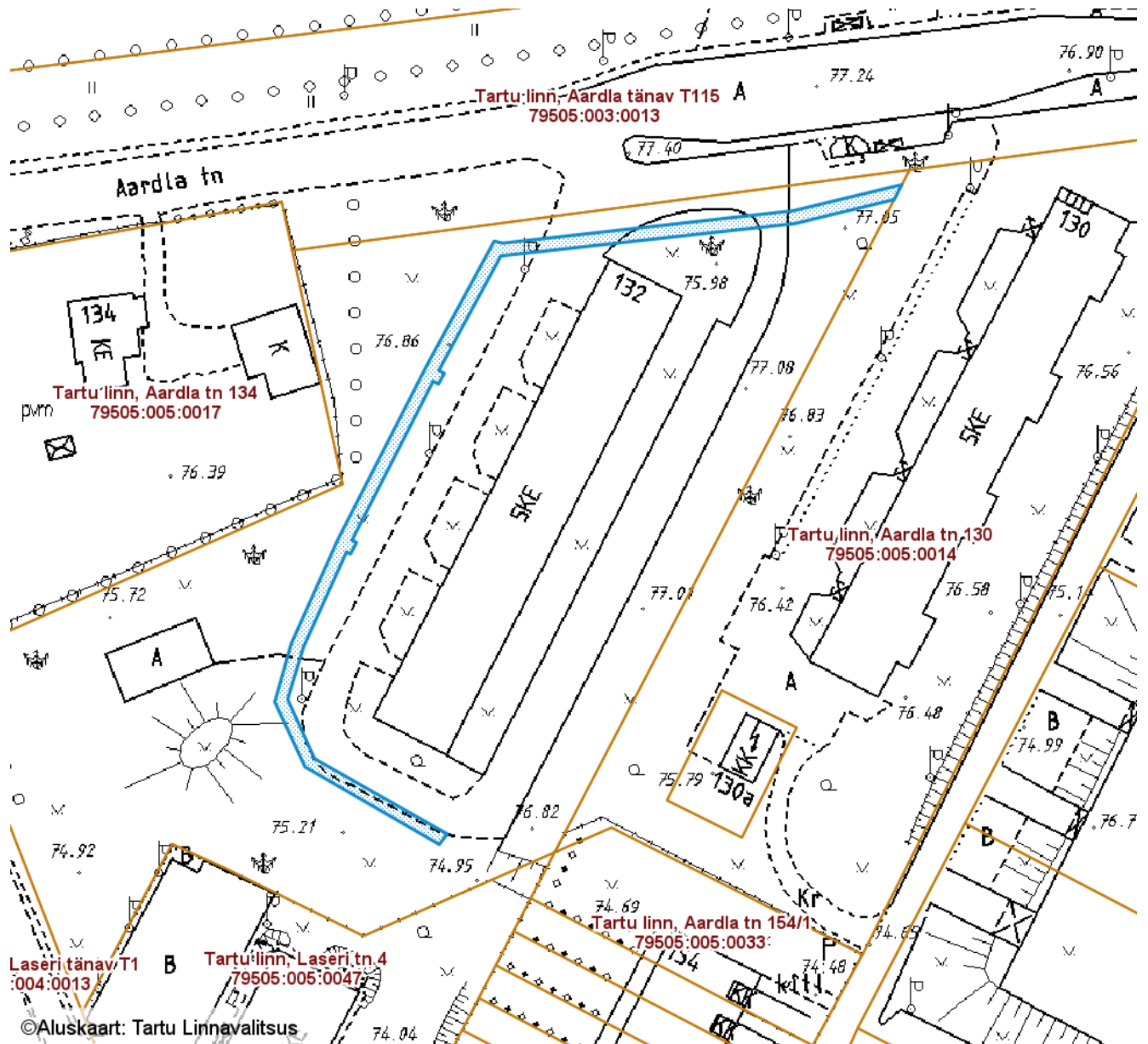
Nr	X	Y
1	6471134.12	656907.04
2	6471133.22	656908.85
3	6471130.45	656908.20
4	6471130.37	656908.53
5	6471128.28	656907.49
6	6471128.88	656905.49
7	6471131.78	656907.07
8	6471132.07	656906.51
9	6471133.82	656906.96

Koostas: **Pille Toom**

# SUNDVALDUSE ALA ASENDIPLAAN

Tartu maakond, Tartu linn, Tartu linn, Aardla tn 132 (79505:005:0032)

M 1 : 1000



©Aluskaart: Tartu Linnavalitsus

## Sundvalduse ala koordinaadid

— Sundvalduse ala pindala  
ligikaudu 349 m<sup>2</sup>  
(Tänavavalgustuse mast/mastid, 0,4 kV  
maakaabelliin)

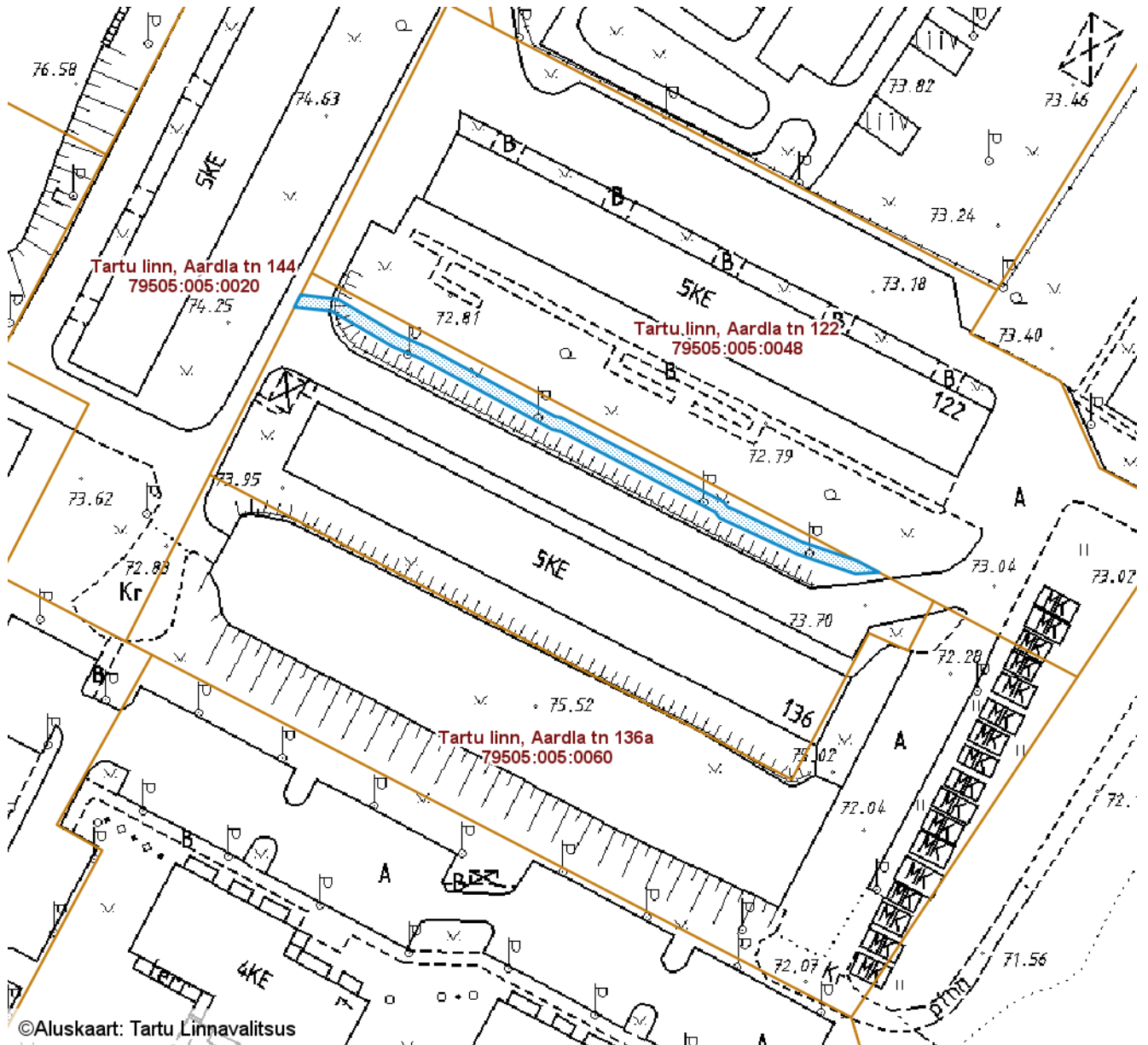
Koostas: **Pille Toom**

Nr	X	Y	Nr	X	Y
1	6471214.79	656924.88	17	6471159.74	656840.44
2	6471217.10	656926.07	18	6471161.51	656841.38
3	6471213.04	656909.16	19	6471161.90	656840.68
4	6471208.02	656864.11	20	6471186.58	656853.28
5	6471208.32	656862.75	21	6471186.13	656854.10
6	6471188.87	656852.21	22	6471187.80	656855.01
7	6471161.86	656838.42	23	6471188.25	656854.16
8	6471145.78	656831.23	24	6471206.04	656863.79
9	6471136.75	656828.68	25	6471211.07	656909.51
10	6471126.67	656833.37			
11	6471114.62	656854.22			
12	6471116.24	656855.48			
13	6471127.93	656834.86			
14	6471137.17	656830.68			
15	6471145.25	656833.13			
16	6471160.04	656839.82			

# SUNDVALDUSE ALA ASENDIPLAAN

Tartu maakond, Tartu linn, Tartu linn, Aardla tn 136 (79505:005:0018)

M 1 : 1000



©Aluskaart: Tartu Linnavalitsus

## Sundvalduse ala koordinaadid

— Sundvalduse ala pindala  
ligikaudu 197 m<sup>2</sup>  
(Tänavavalgustuse mast/mastid, 0,4 kV  
maakaabelliin)

Koostas: **Pille Toom**

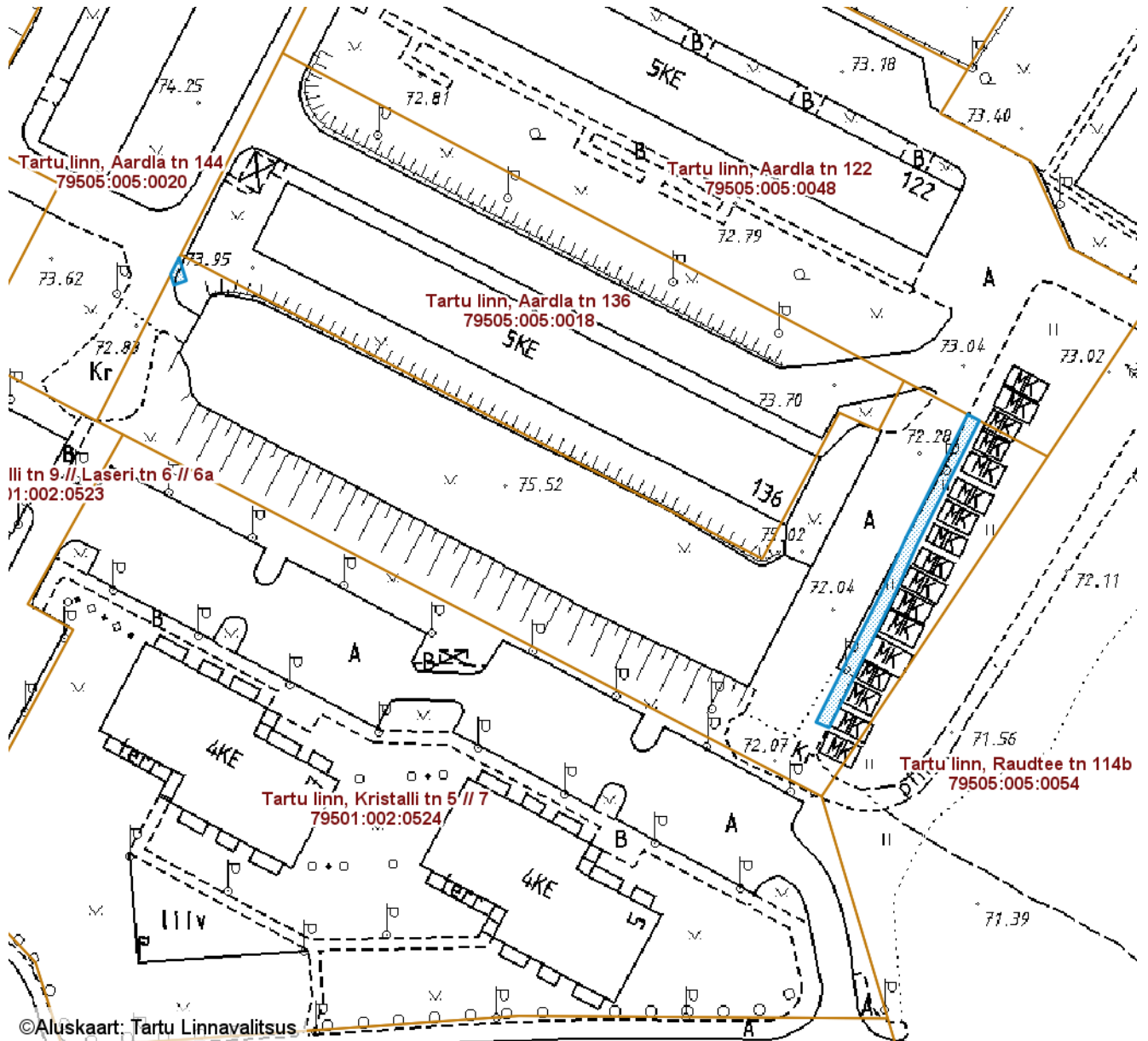
Nr	X	Y	Nr	X	Y
1	6471056.65	657041.64	17	6471040.33	657076.26
2	6471051.14	657051.16	18	6471051.00	657056.53
3	6471049.20	657055.65	19	6471053.02	657051.91
4	6471038.33	657075.84	20	6471058.49	657042.68
5	6471037.97	657077.28	21	6471059.17	657036.87
6	6471025.52	657101.11	22	6471057.26	657035.91
7	6471024.59	657101.79			
8	6471018.97	657113.89			
9	6471015.94	657122.86			
10	6471016.18	657126.50			
11	6471017.96	657123.12			
12	6471020.91	657114.48			
13	6471025.79	657104.28			
14	6471026.31	657103.01			
15	6471027.08	657102.45			
16	6471040.15	657077.26			



# SUNDVALDUSE ALA ASENDIPLAAN

Tartu maakond, Tartu linn, Tartu linn, Aardla tn 136a (79505:005:0060)

M 1 : 1000



©Aluskaart: Tartu Linnavalitsus

## Sundvalduse ala koordinaadid

— Sundvalduse ala pindala  
ligikaudu 114 m<sup>2</sup>  
(Tänavavalgustuse mast/mastid, 0,4 kV  
maakaabelliin)

Nr	X	Y
1	6471030.73	657022.53
2	6471028.24	657021.25
3	6471026.58	657021.76
4	6471027.25	657023.66
5	6471030.80	657022.56
6	6471006.47	657144.90
7	6471005.54	657146.67
8	6470986.53	657137.09
9	6470978.16	657133.35
10	6470957.90	657123.36
11	6470958.74	657121.35
12	6470979.01	657131.54
13	6470987.39	657135.28
14	6471006.48	657144.87

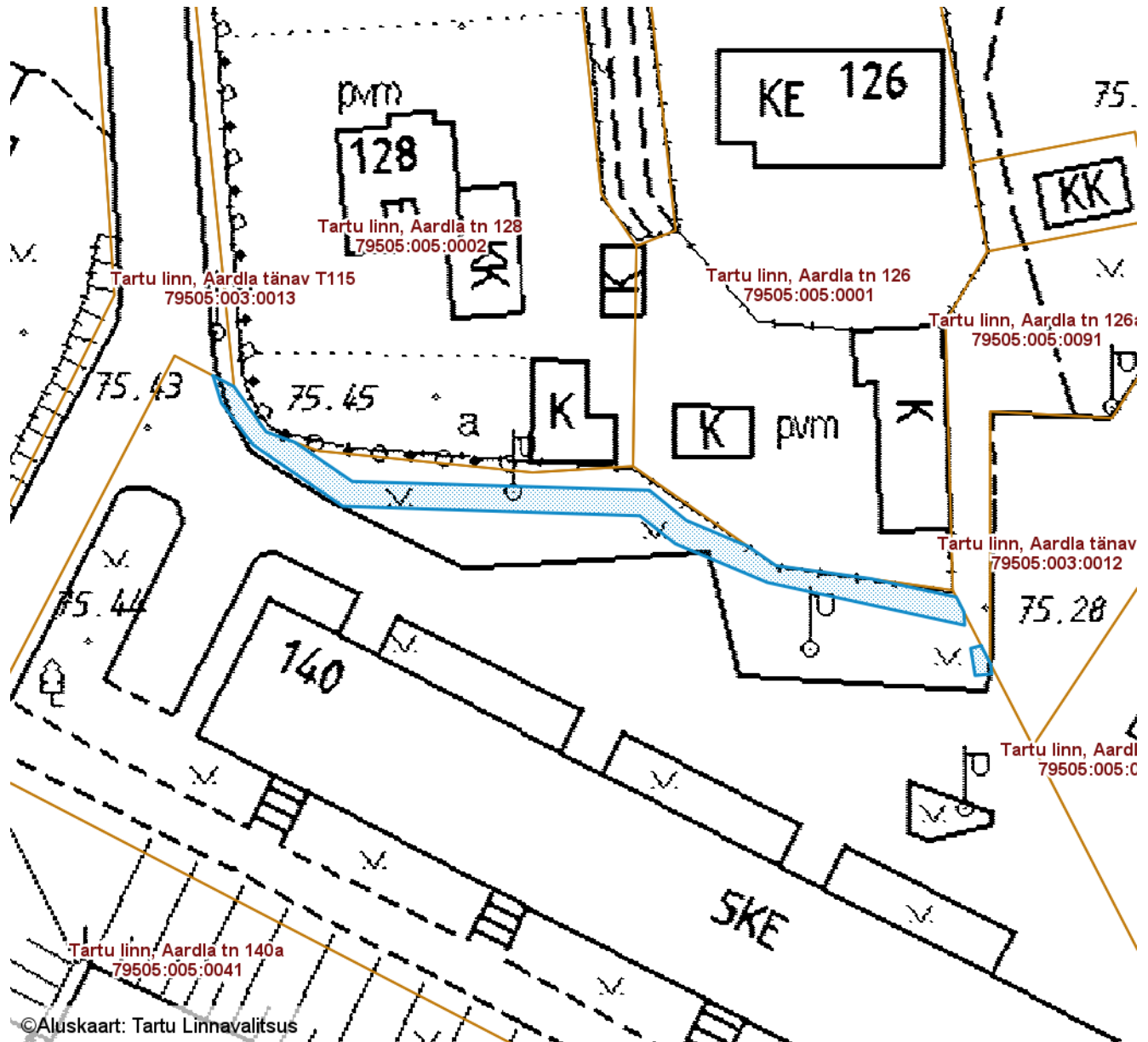
Koostas: **Pille Toom**



# SUNDVALDUSE ALA ASENDIPLAAN

Tartu maakond, Tartu linn, Tartu linn, Aardla tn 140 (79505:005:0040)

M 1 : 500



©Aluskaart: Tartu Linnavalitsus

## Sundvalduse ala koordinaadid

— Sundvalduse ala pindala  
ligikaudu 121 m<sup>2</sup>  
(Tänavavalgustuse mast/mastid, 0,4 kV  
maakaabelliin)

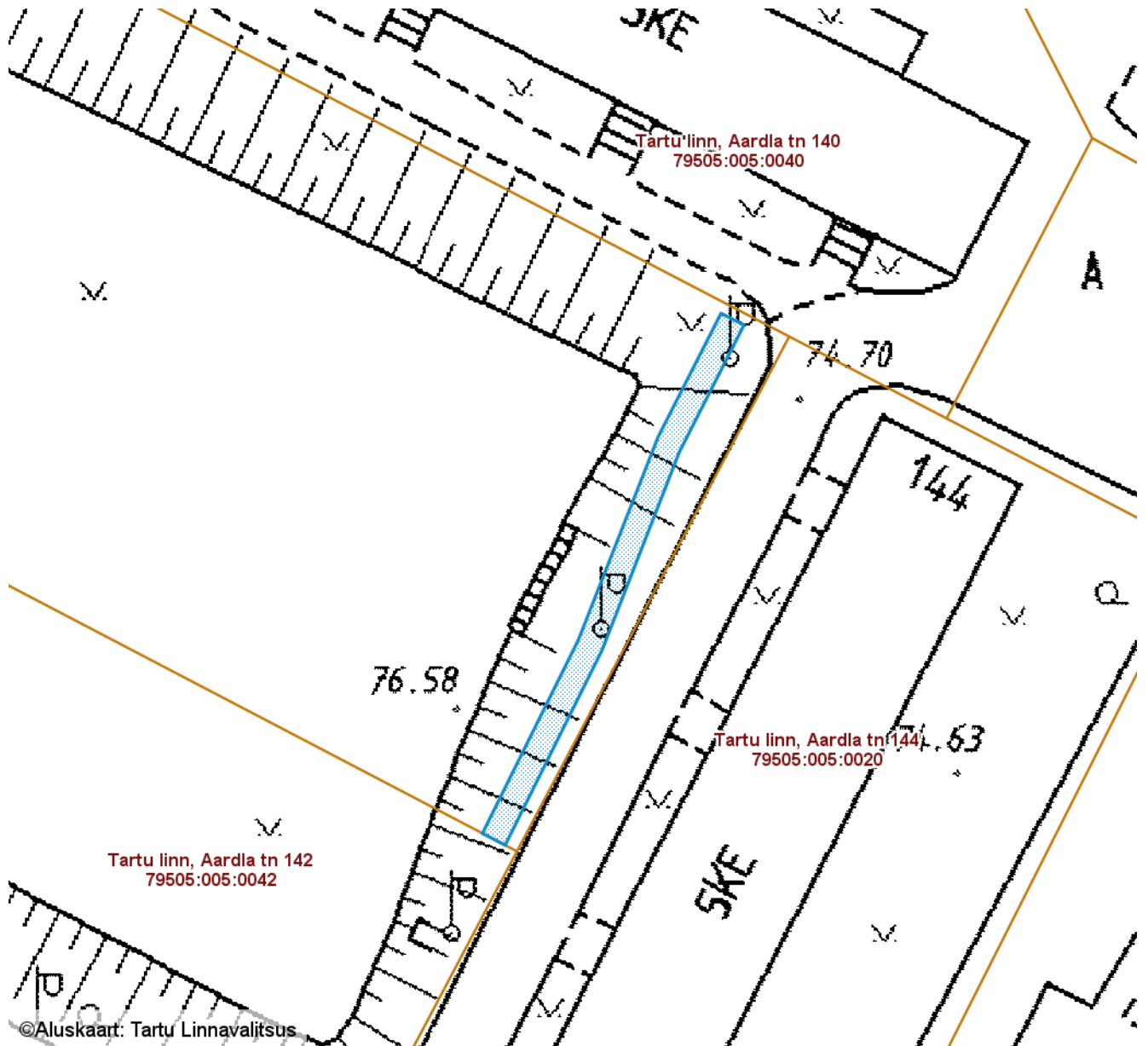
Nr	X	Y	Nr	X	Y
1	6471166.60	657035.69	16	6471170.38	657033.76
2	6471165.16	657036.43	17	6471169.21	657034.36
3	6471164.41	657036.53	18	6471168.19	657034.41
4	6471164.29	657035.23	19	6471171.51	657019.09
5	6471166.39	657034.89	20	6471174.52	657011.94
6	6471187.58	656976.04	21	6471176.69	657009.19
7	6471186.73	656977.67	22	6471177.43	656986.12
8	6471183.21	656980.17	23	6471182.20	656979.16
9	6471182.40	656982.41	24	6471185.45	656976.69
10	6471179.36	656986.85			
11	6471178.68	657009.93			
12	6471176.33	657012.79			
13	6471174.30	657017.62			
14	6471172.82	657019.75			
15	6471171.80	657027.17			

Koostas: **Pille Toom**

# SUNDVALDUSE ALA ASENDIPLAAN

Tartu maakond, Tartu linn, Tartu linn, Aardla tn 140a (79505:005:0041)

M 1 : 500



©Aluskaart: Tartu Linnavalitsus

## Sundvalduse ala koordinaadid

— Sundvalduse ala pindala  
ligikaudu 89 m<sup>2</sup>  
(Tänavavalgustuse mast/mastid, 0,4 kV  
maakaabelliin)

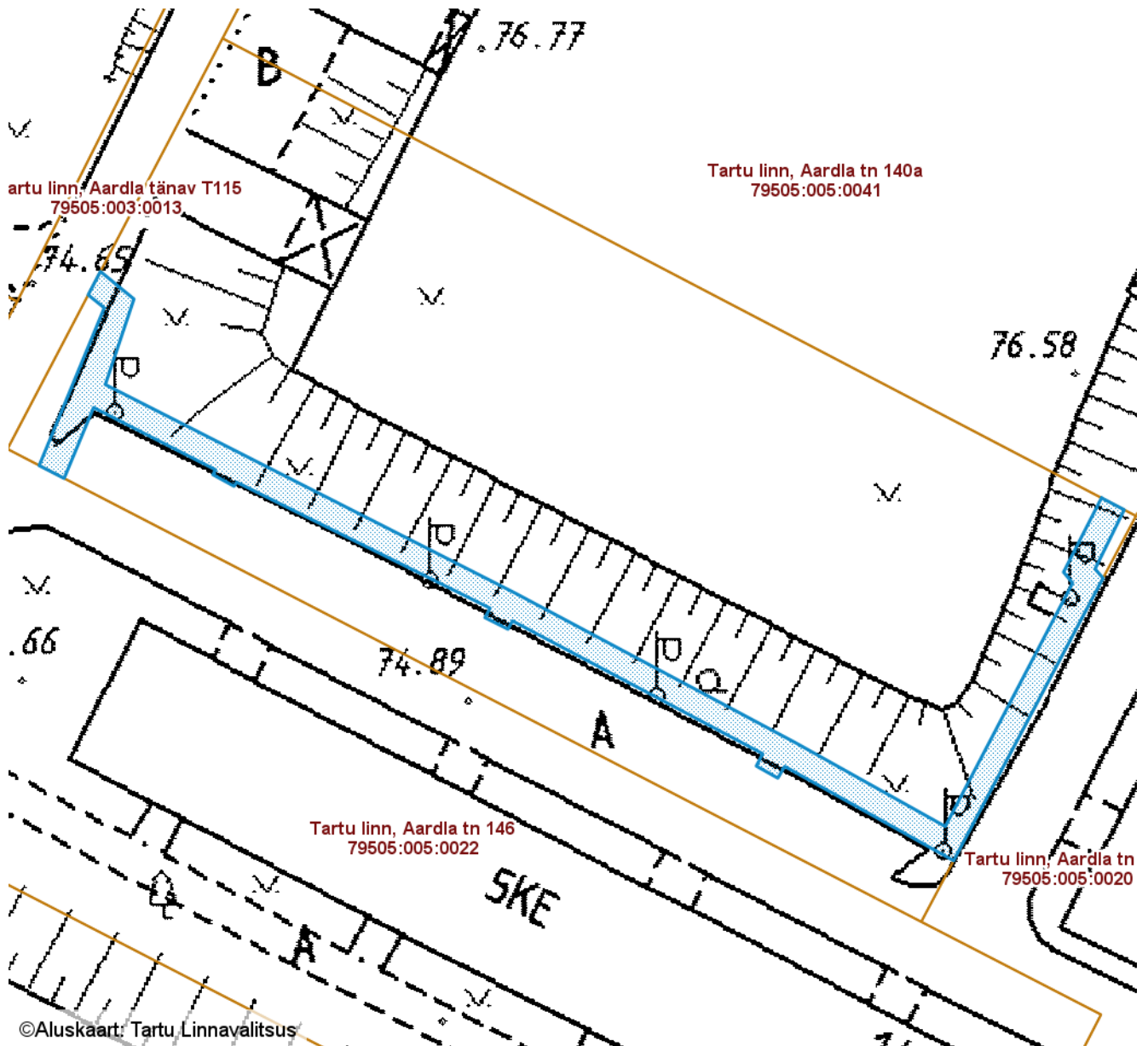
Nr	X	Y
1	6471082.30	657004.05
2	6471081.38	657005.80
3	6471096.49	657013.32
4	6471111.85	657019.31
5	6471121.70	657024.33
6	6471122.61	657022.54
7	6471113.06	657017.68
8	6471097.30	657011.48

Koostas: **Pille Toom**

# SUNDVALDUSE ALA ASENDIPLAAN

Tartu maakond, Tartu linn, Tartu linn, Aardla tn 142 (79505:005:0042)

M 1 : 500



## Sundvalduse ala koordinaadid

— Sundvalduse ala pindala  
ligikaudu 246 m<sup>2</sup>  
(Tänavavalgustuse mast/mastid, 0,4 kV  
maakaabelliin)

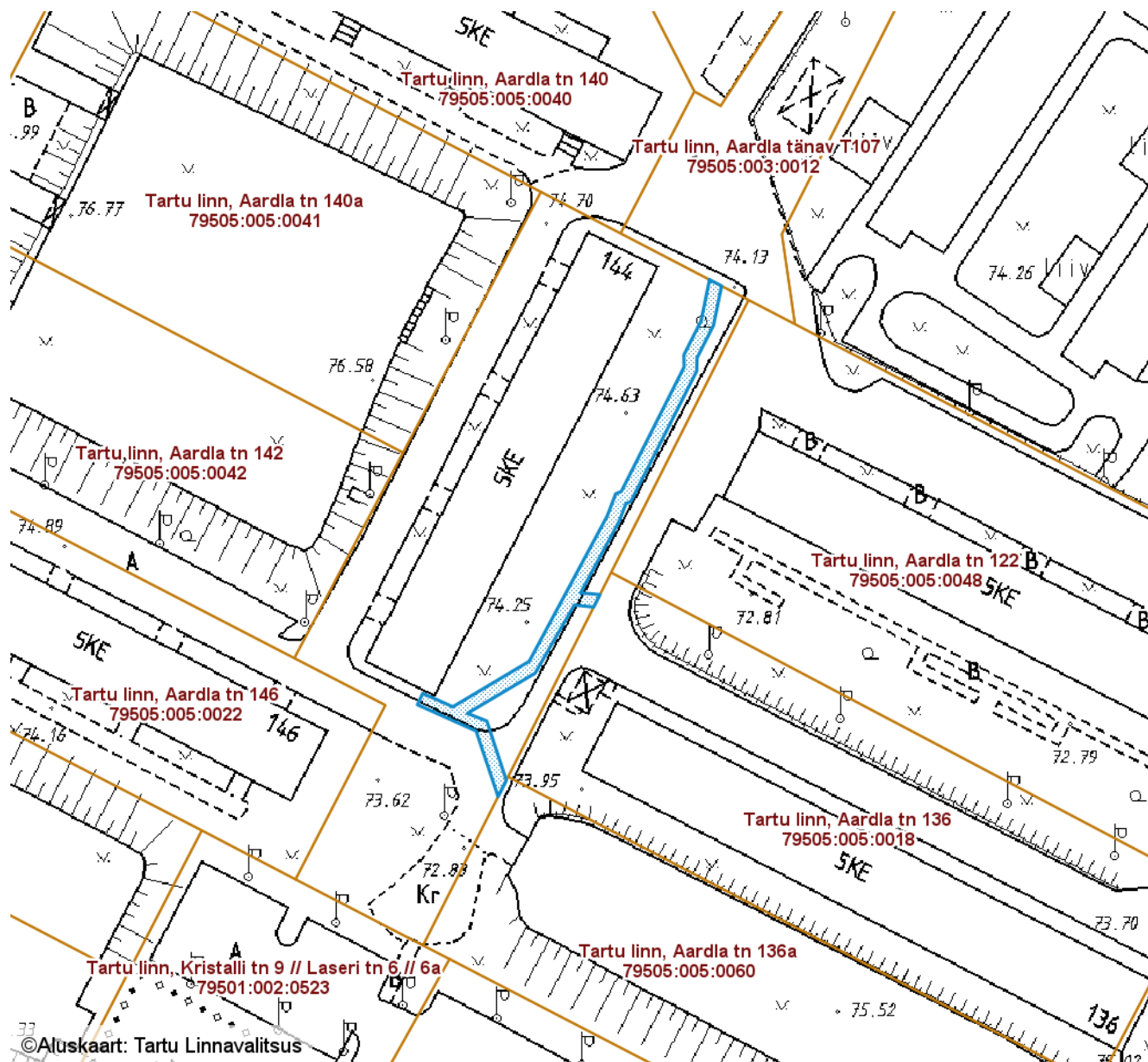
Koostas: **Pille Toom**

Nr	X	Y	Nr	X	Y
1	6471082.30	657004.05	17	6471084.48	656935.35
2	6471081.38	657005.80	18	6471089.30	656925.89
3	6471076.79	657003.55	19	6471083.82	656923.60
4	6471076.08	657004.17	20	6471084.81	656921.67
5	6471054.18	656992.58	21	6471097.03	656926.72
6	6471061.48	656979.48	22	6471098.04	656925.47
7	6471060.58	656978.95	23	6471099.85	656926.42
8	6471061.51	656977.28	24	6471097.71	656929.02
9	6471062.47	656977.78	25	6471091.08	656926.80
10	6471072.76	656958.37	26	6471074.89	656958.64
11	6471072.13	656958.02	27	6471063.29	656980.37
12	6471073.02	656956.24	28	6471056.83	656991.93
13	6471073.75	656956.63	29	6471075.70	657001.81
14	6471083.52	656936.98	30	6471076.54	657001.10
15	6471083.21	656936.78			
16	6471084.11	656935.14			

## SUNDVALDUSE ALA ASENDIPLAAN

Tartu maakond, Tartu linn, Tartu linn, Aardla tn 144 (79505:005:0020)

M 1 : 1000



©Aluskaart: Tartu Linnavalitsus

### Sundvalduse ala koordinaadid

— Sundvalduse ala pindala  
ligikaudu 201 m<sup>2</sup>  
(Tänavavalgustuse mast/mastid, 0,4 kV  
maakaabelliin)

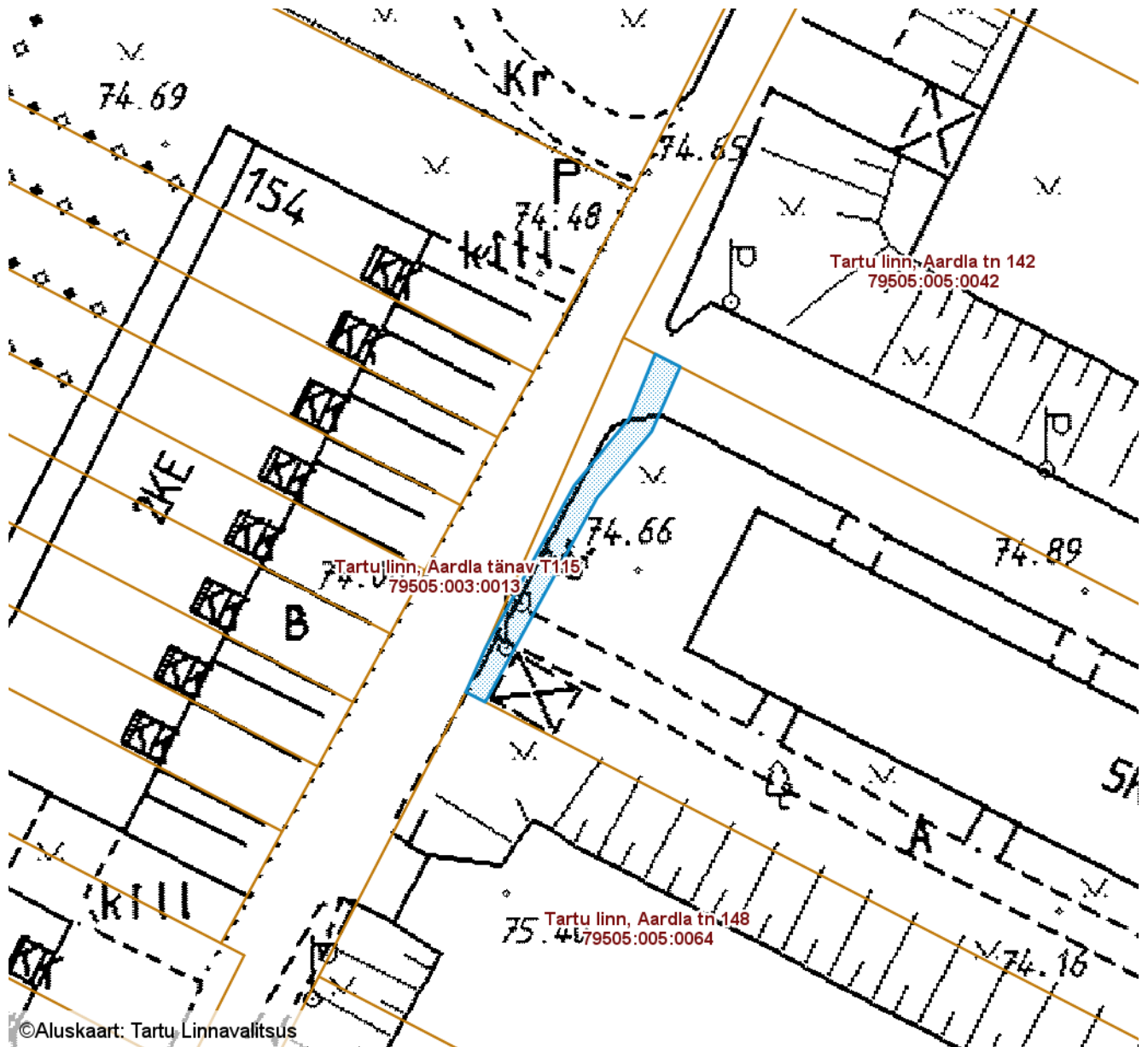
Koostas: **Pille Toom**

Nr	X	Y	Nr	X	Y
1	6471107.37	657053.65	17	6471047.14	657026.95
2	6471101.08	657052.37	18	6471057.57	657032.95
3	6471095.85	657049.72	19	6471057.26	657035.91
4	6471094.01	657049.76	20	6471059.17	657036.87
5	6471074.96	657040.15	21	6471059.44	657033.91
6	6471074.58	657039.27	22	6471070.37	657039.81
7	6471071.22	657037.99	23	6471073.09	657040.84
8	6471048.95	657026.04	24	6471073.42	657041.61
9	6471041.99	657014.34	25	6471093.38	657051.68
10	6471044.05	657009.73	26	6471095.40	657051.73
11	6471042.31	657008.92	27	6471100.40	657054.26
12	6471038.30	657017.91	28	6471106.41	657055.49
13	6471028.25	657021.27	29	6471107.37	657053.65
14	6471030.73	657022.53			
15	6471039.81	657019.55			
16	6471040.99	657016.57			

# SUNDVALDUSE ALA ASENDIPLAAN

Tartu maakond, Tartu linn, Tartu linn, Aardla tn 146 (79505:005:0022)

M 1 : 500



©Aluskaart: Tartu Linnavalitsus

## Sundvalduse ala koordinaadid

— Sundvalduse ala pindala  
ligikaudu 60 m<sup>2</sup>  
(Tänavavalgustuse mast/mastid, 0,4 kV  
maakaabelliin)

Nr	X	Y
1	6471058.63	656907.01
2	6471062.05	656908.53
3	6471074.62	656915.40
4	6471079.78	656919.63
5	6471084.81	656921.67
6	6471083.82	656923.60
7	6471078.80	656921.39
8	6471073.70	656917.19
9	6471057.85	656908.51

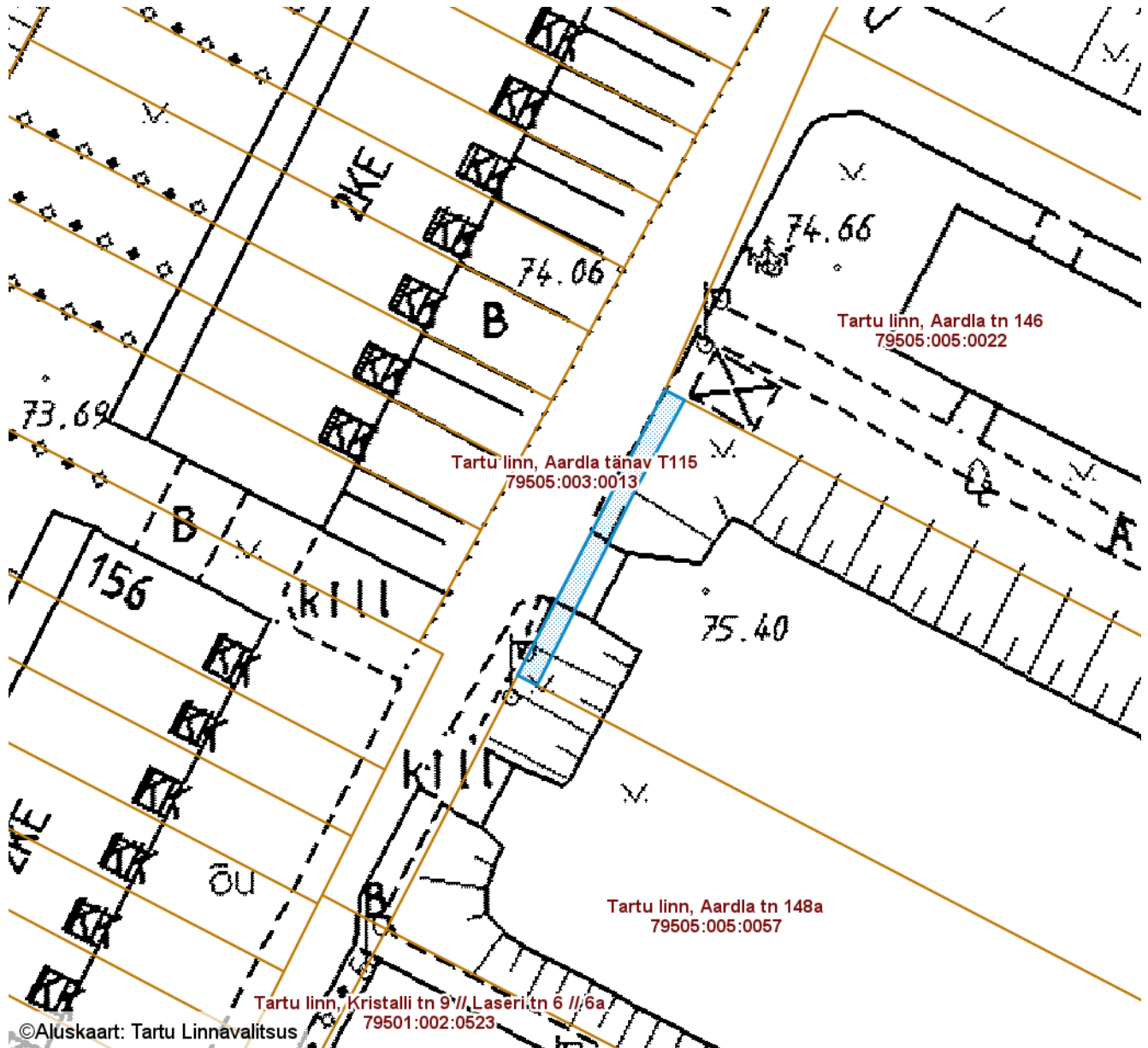
Koostas: **Pille Toom**



# SUNDVALDUSE ALA ASENDIPLAAN

Tartu maakond, Tartu linn, Tartu linn, Aardla tn 148 (79505:005:0064)

M 1 : 500



## Sundvalduse ala koordinaadid

— Sundvalduse ala pindala  
ligikaudu 40 m<sup>2</sup>  
(Tänavavalgustuse mast/mastid, 0,4 kV  
maakaabelliin)

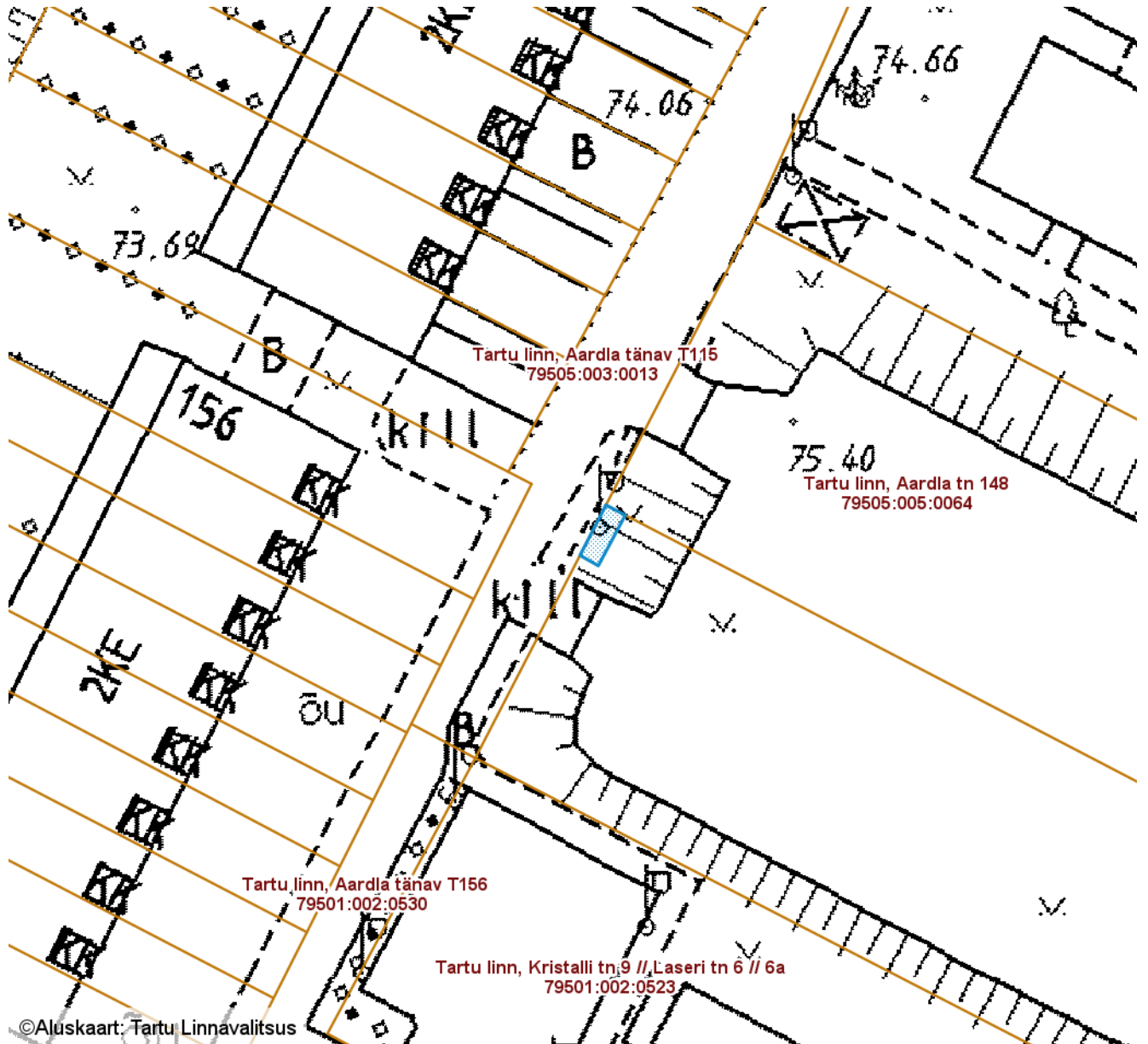
Nr	X	Y
1	6471036.60	656895.62
2	6471058.63	656907.01
3	6471057.85	656908.51
4	6471051.09	656904.81
5	6471035.83	656897.12

Koostas: **Pille Toom**

# SUNDVALDUSE ALA ASENDIPLAAN

Tartu maakond, Tartu linn, Tartu linn, Aardla tn 148a (79505:005:0057)

M 1 : 500



©Aluskaart: Tartu Linnavalitsus

## Sundvalduse ala koordinaadid

Nr	X	Y
1	6471036.60	656895.62
2	6471035.82	656897.12
3	6471031.90	656895.03
4	6471032.70	656893.61

— Sundvalduse ala pindala  
ligikaudu 7 m<sup>2</sup>  
(Tänavavalgustuse mast/mastid, 0,4 kV  
maakaabelliin)

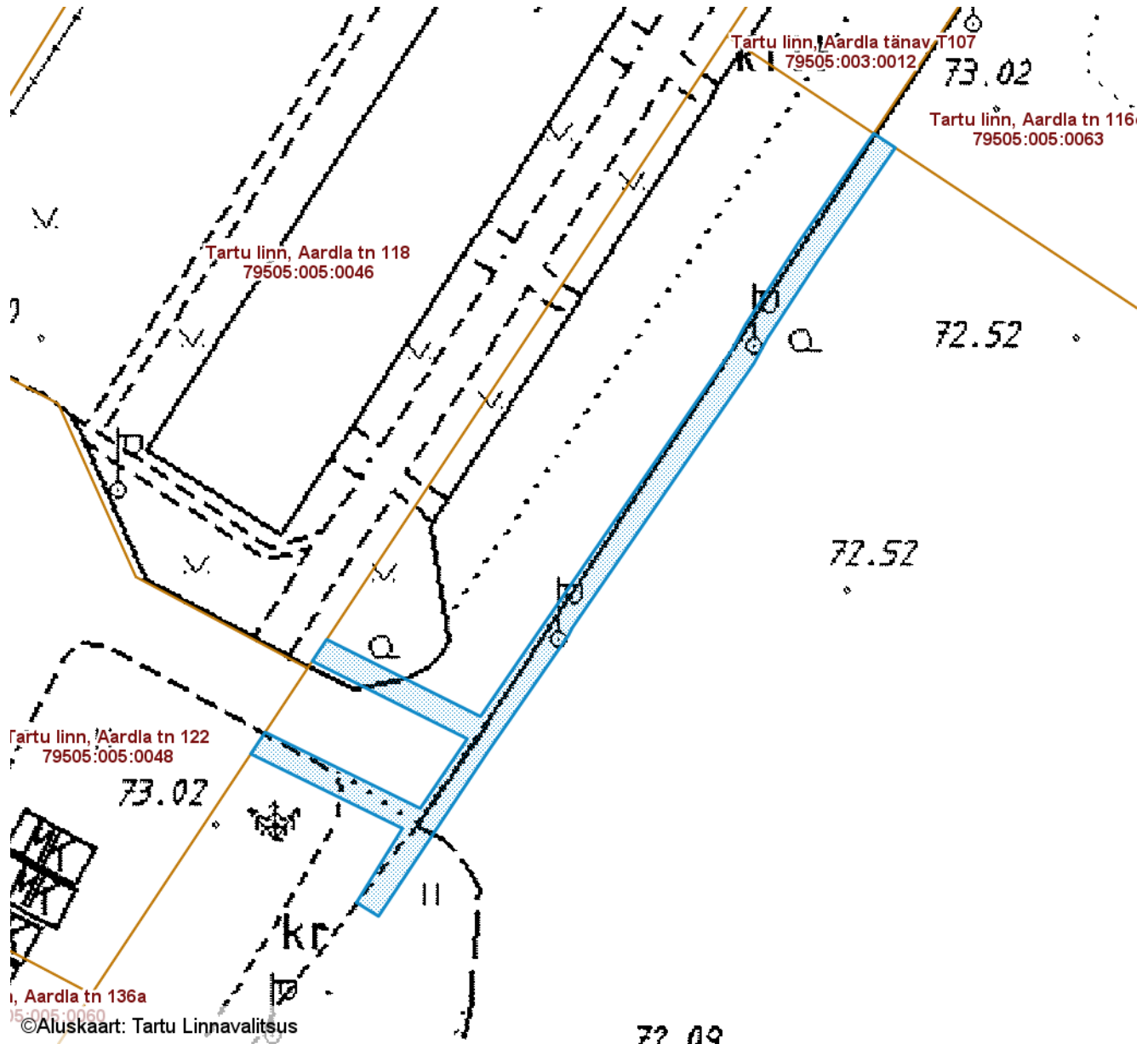
Koostas: **Pille Toom**



# SUNDVALDUSE ALA ASENDIPLAAN

Tartu maakond, Tartu linn, Tartu linn, Raudtee tn 114b (79505:005:0054)

M 1 : 500



## Sundvalduse ala koordinaadid

— Sundvalduse ala pindala  
ligikaudu 198 m<sup>2</sup>  
(Tänavavalgustuse mast/mastid, 0,4 kV  
maakaabelliin)

Koostas: **Pille Toom**

Nr	X	Y	Nr	X	Y
1	6471007.05	657177.83	17	6471019.77	657186.43
2	6471005.99	657179.53	18	6471014.36	657182.77
3	6471018.92	657188.13	19	6471020.28	657170.73
4	6471027.81	657194.29	20	6471018.60	657169.62
5	6471028.39	657194.58	21	6471012.81	657181.40
6	6471048.91	657208.67	22	6471007.05	657177.83
7	6471050.92	657209.76			
8	6471056.99	657213.72			
9	6471065.67	657219.66			
10	6471066.78	657217.99			
11	6471058.32	657212.16			
12	6471051.93	657208.04			
13	6471049.95	657206.97			
14	6471021.50	657187.45			
15	6471027.48	657175.51			
16	6471025.80	657174.39			