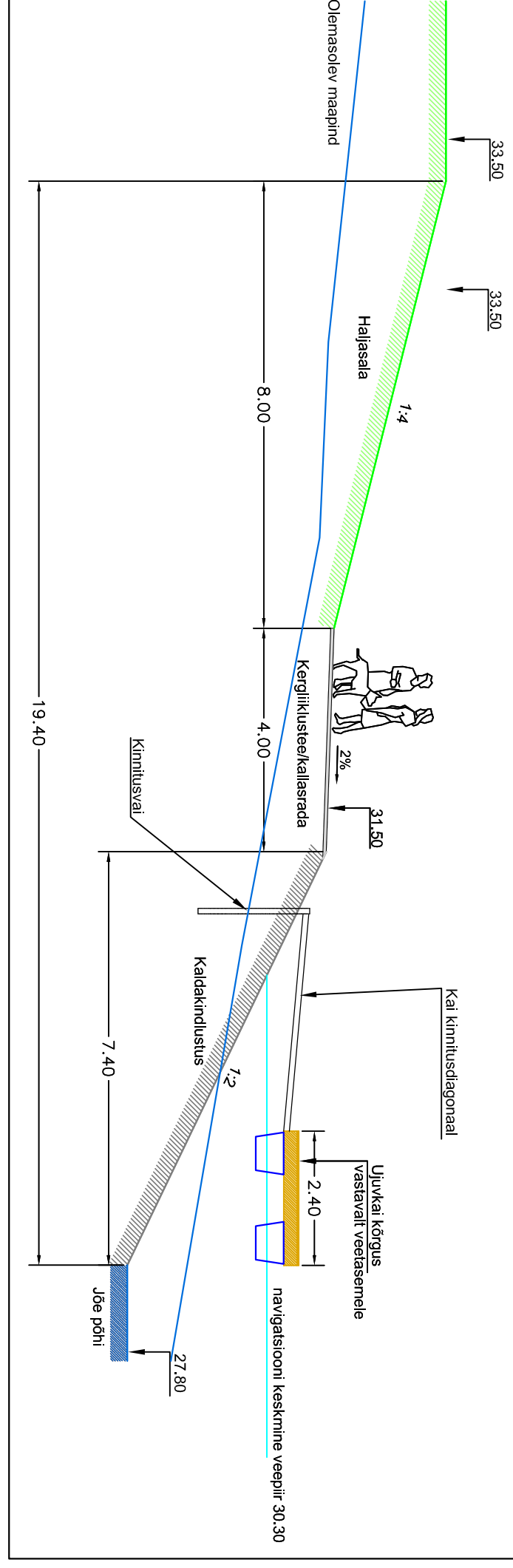


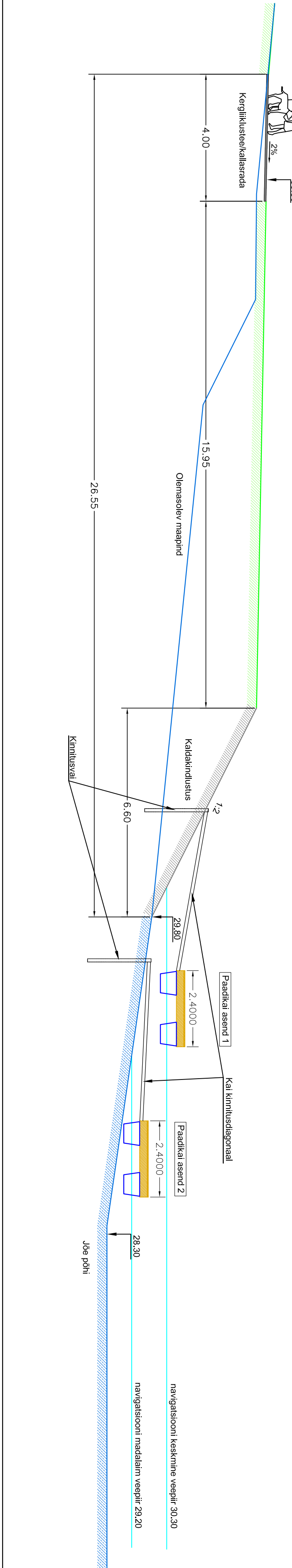
LÕIGE B-B (kalda äärise ala ristlõige)

M 1:100



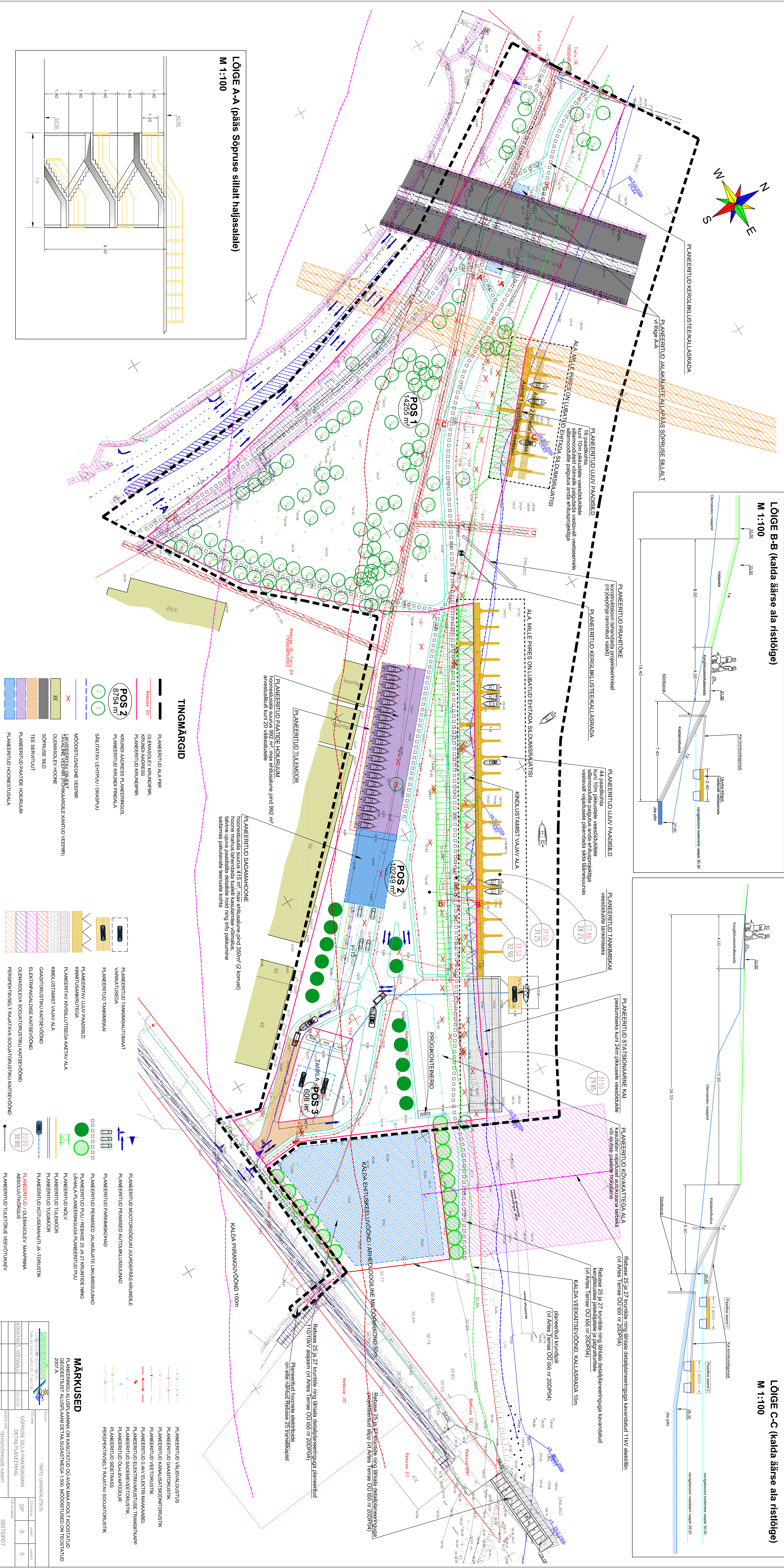
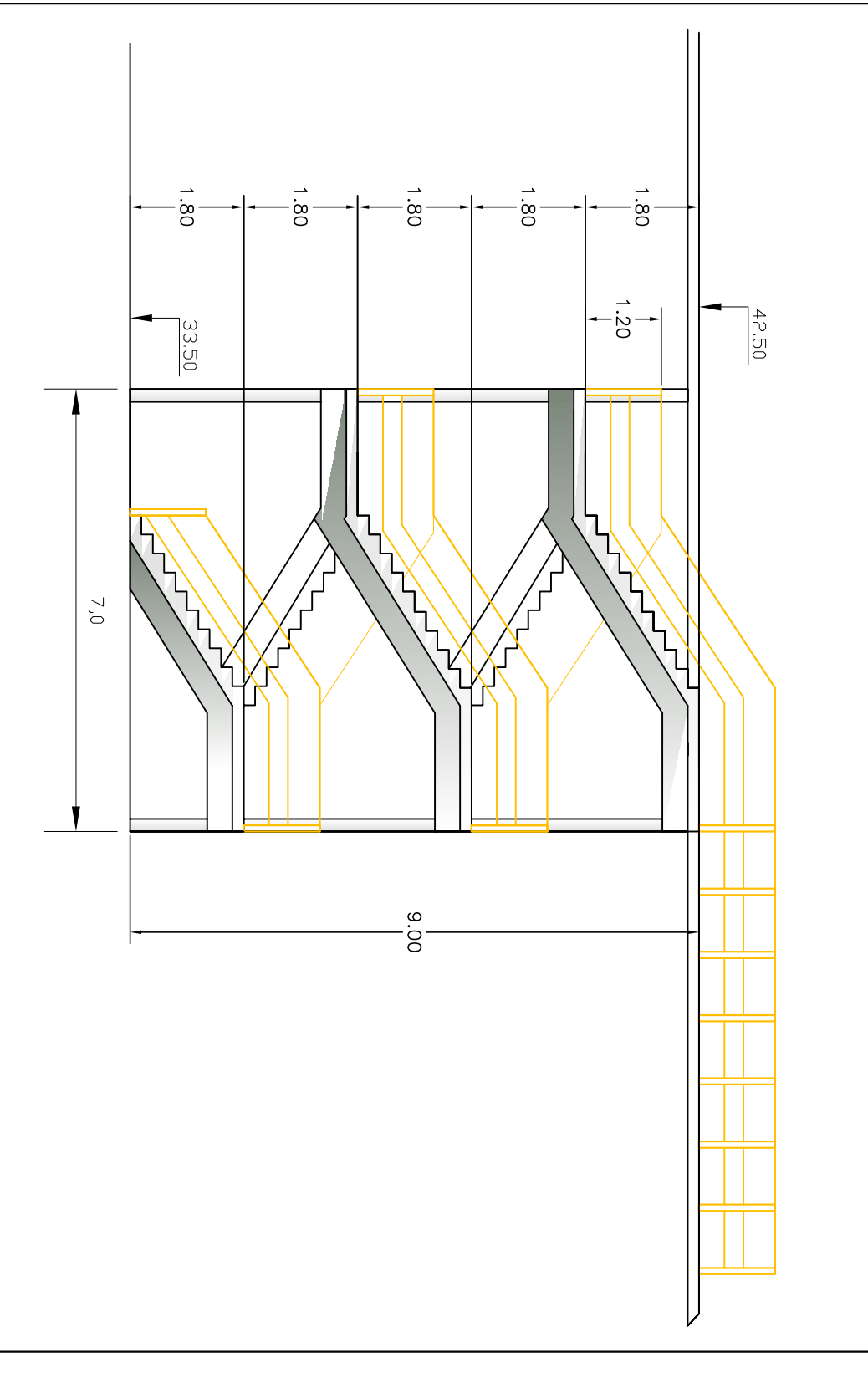
LÕIGE C-C (kalda äärise ala ristlõige)

M 1:100



LÕIGE A-A (pääs sõpruse sillalt hajasalale)

M 1:100



TINGMÄRGID

- Legend listing various symbols and their meanings: PLANEERITUD ALA PIIR, OLEMASOLEV KRUNDIPIIR, KRUNDI AADRESS, etc.

MÄRKUSED

- Notes section containing specific instructions and project details, including a table with columns for 'TÄRVI LÜHNAMÄÄRISUS' and 'MÄÄR'.